



Back Oakley Street



Back Queen Street



Ramsgate/Ramsgate Crescent



Back Mary Street & Back Pawson Street



Leeds Road/Pawson Street/Knightsway

KEY



Proposed No Waiting At Any Time restrictions
(Double Yellow Lines), to Diag No. 1018.1

Copyright © 2020 Leeds City Council. All rights reserved.
This drawing is the property of Leeds City Council. It must only be used for the purpose for which it was originally supplied. It must not be copied, published or transmitted by any means to any third party, without the express permission of the originator. Modification or manipulation of all or part of this drawing is strictly forbidden, unless specifically requested or approved by the originator.

**WASTE COLLECTION ACCESS ISSUES
EXPERIMENTAL TRAFFIC REGULATION ORDER
ARDSLEY & ROBIN HOOD WARD**

AMENDMENTS	DRAWN	CHECK	DATE	DRAWN BY	SCALE
FIRST APPROVED	NAB			INITIALS DATE NAB 6/20	1:1000
				AutoCAD BY NAB 6/20	
				CHECKED BY INITIALS DATE	ORIGINAL SHEET SIZE A1

INITIALS DATE NAB 6/20	SCALE 1:1000
AutoCAD BY NAB 6/20	
CHECKED BY INITIALS DATE	ORIGINAL SHEET SIZE A1

Leeds
CITY COUNCIL
HIGHWAYS AND TRANSPORTATION

TM/00/633/01/01 INFORMATION	STATUS: DRAFT
DATE: June 2020	



KEY



Proposed No Waiting At Any Time restrictions
(Double Yellow Lines), to Diag No. 1018.1

Hill End Crescent

Copyright © 2020 Leeds City Council. All rights reserved.
This drawing is the property of Leeds City Council. It must only be used for the purpose for which it was originally supplied. It must not be copied, published or transmitted by any means to any third party, without the express permission of the originator. Modification or manipulation of all or part of this drawing is strictly forbidden, unless specifically requested or approved by the originator.

**WASTE COLLECTION ACCESS ISSUES
EXPERIMENTAL TRAFFIC REGULATION ORDER
ARMLEY WARD**

AMENDMENTS	DRAWN	CHECK	DATE	DRAWN BY	SCALE
FIRST APPROVED	NAB			INITIALS DATE NAB 6/20	1:500
				AutoCAD BY INITIALS DATE NAB 6/20	
				CHECKED BY INITIALS DATE	ORIGINAL SHEET SIZE A1



HIGHWAYS AND TRANSPORTATION

TM/00/633/01/02

INFORMATION

DRAFT


STATUS:

DATE:

June 2020



KEY

 Proposed No Waiting At Any Time restrictions (Double Yellow Lines), to Diag No. 1018.1

Crow Nest Drive/Mews

Copyright © 2020 Leeds City Council. All rights reserved.
This drawing is the property of Leeds City Council. It must only be used for the purpose for which it was originally supplied. It must not be copied, published or transmitted by any means to any third party, without the express permission of the originator. Modification or manipulation of all or part of this drawing is strictly forbidden, unless specifically requested or approved by the originator.

**WASTE COLLECTION ACCESS ISSUES
EXPERIMENTAL TRAFFIC REGULATION ORDER
BEESTON & HOLBECK WARD**

AMENDMENTS	DRAWN	CHECK	DATE	DRAWN BY	SCALE
FIRST APPROVED	NAB			INITIALS DATE NAB 6/20	1:500
				AutoCAD BY NAB 6/20	
				CHECKED BY INITIALS DATE	ORIGINAL SHEET SIZE
					A1



HIGHWAYS AND TRANSPORTATION

TM/00/633/01/03

INFORMATION

DRAFT


June 2020

STATUS:

DATE:



KEY

 Proposed No Waiting At Any Time restrictions
(Double Yellow Lines), to Diag No. 1018.1

Saviles & Mexboroughs

Copyright © 2020 Leeds City Council. All rights reserved.
This drawing is the property of Leeds City Council. It must only be used for the purpose for which it was originally supplied. It must not be copied, published or transmitted by any means to any third party, without the express permission of the originator. Modification or manipulation of all or part of this drawing is strictly forbidden, unless specifically requested or approved by the originator.

**WASTE COLLECTION ACCESS ISSUES
EXPERIMENTAL TRAFFIC REGULATION ORDER
CHAPEL ALLERTON WARD**

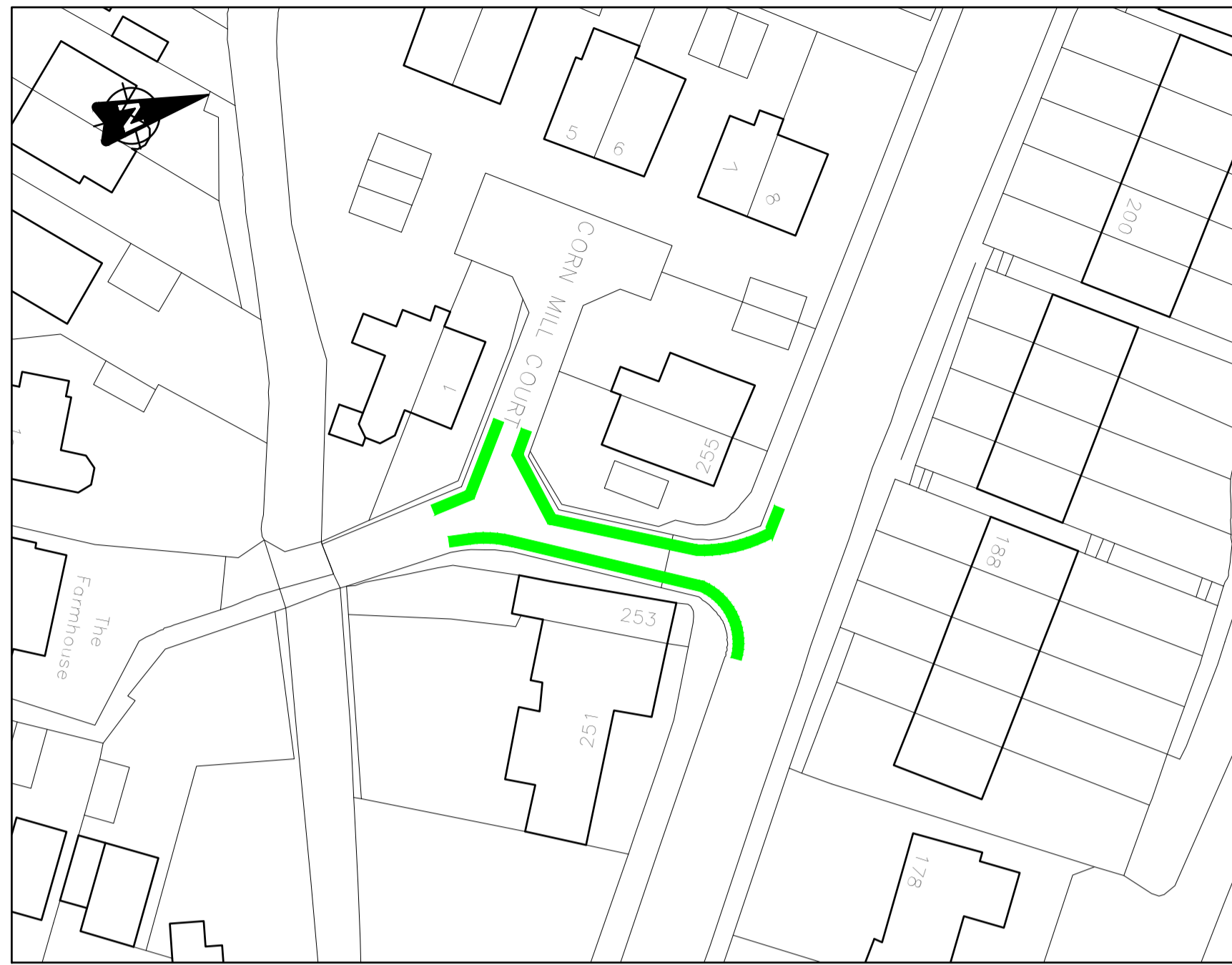
AMENDMENTS	DRAWN	CHECK	DATE	DRAWN BY	SCALE
FIRST APPROVED	NAB			INITIALS DATE NAB 6/20	1:500
				AutoCAD BY NAB 6/20	
				CHECKED BY INITIALS DATE	ORIGINAL SHEET SIZE A1

INITIALS DATE	SCALE
NAB 6/20	1:500
AutoCAD BY	
NAB 6/20	
CHECKED BY	ORIGINAL SHEET SIZE
INITIALS DATE	A1

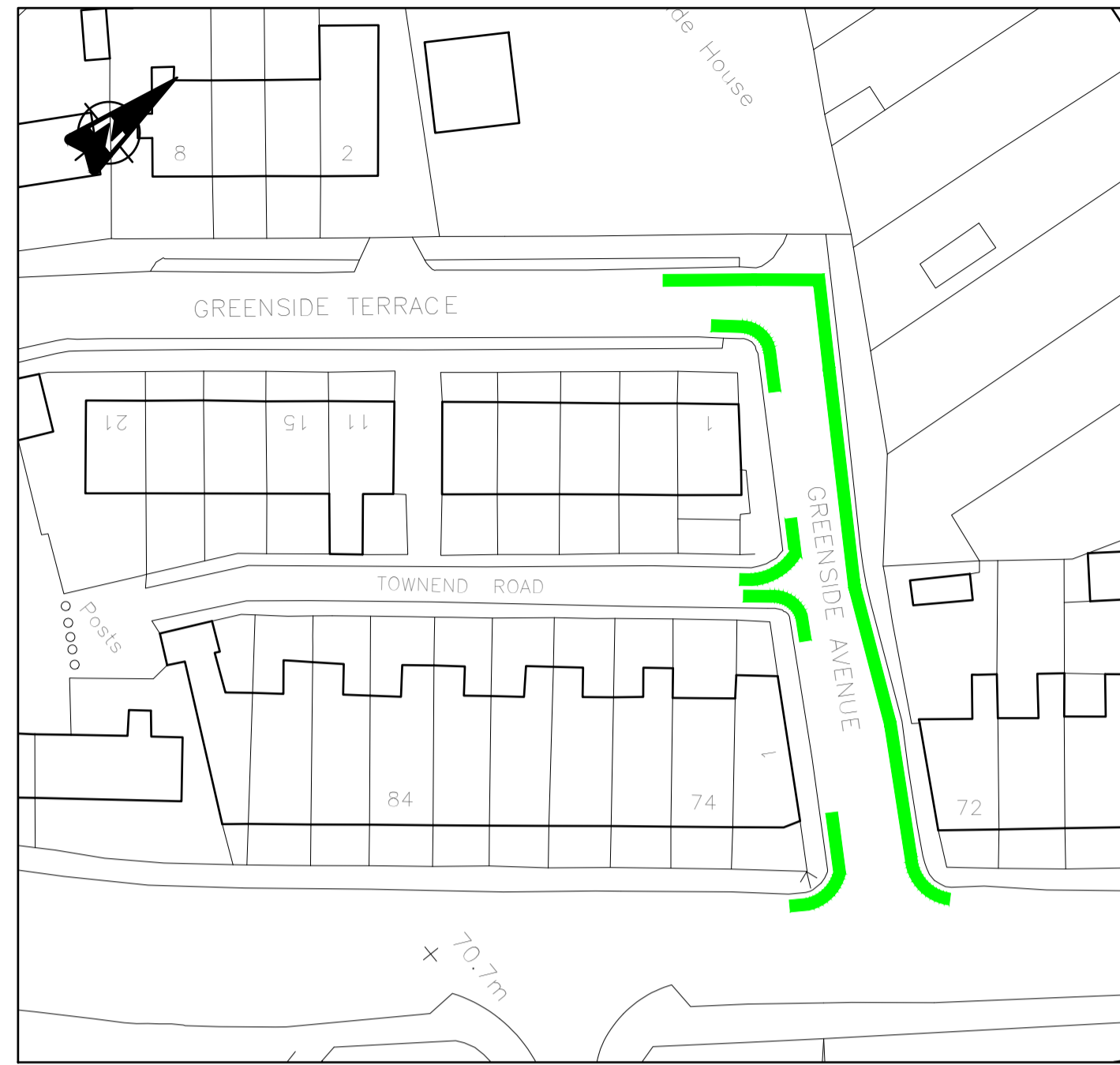


Leeds
CITY COUNCIL

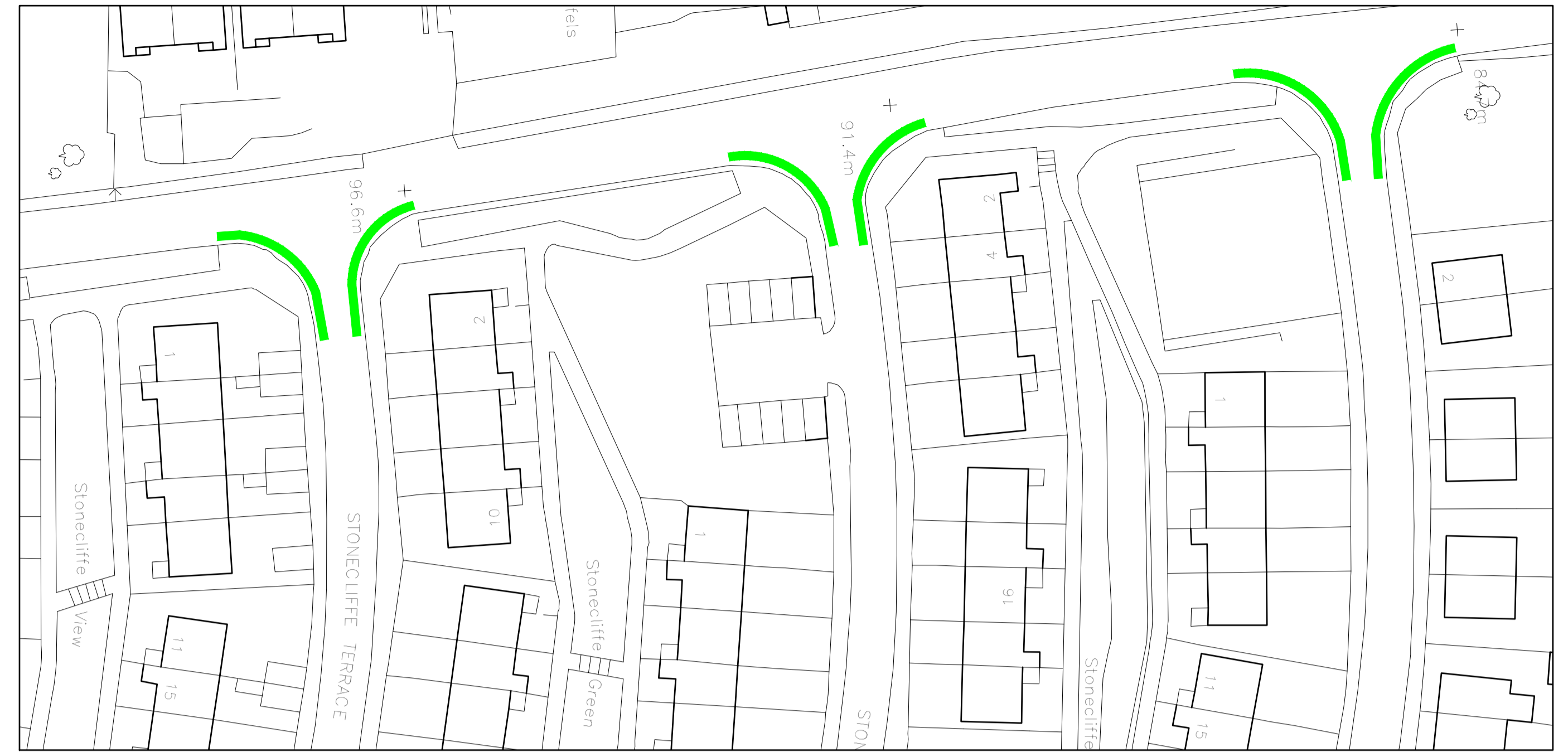
TM/00/633/01/04	
INFORMATION	
DRAFT	
STATUS:	DATE: June 2020
DATE:	



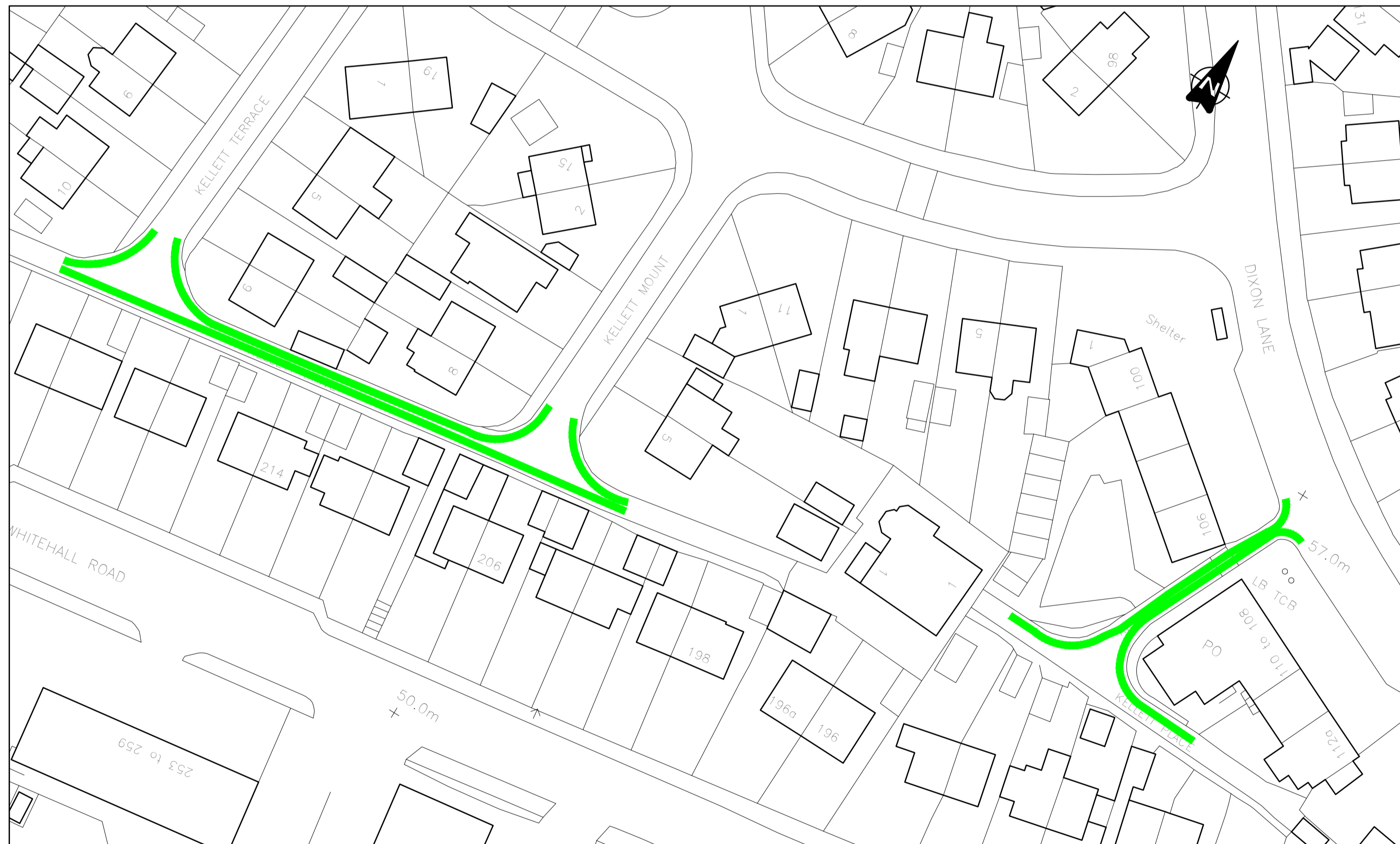
Corn Mill Court



Greenside Avenue/Terrace



Stonecliffe Terrace/Grove/Drive



Kellett Drive/Terrace/Place



Whincover Hill

KEY



Proposed No Waiting At Any Time restrictions (Double Yellow Lines), to Diag No. 1018.1

Copyright © 2020 Leeds City Council. All rights reserved. This drawing is the property of Leeds City Council. It must only be used for the purpose for which it was originally supplied. It must not be copied, published or transmitted by any means to any third party, without the express permission of the originator. Modification or manipulation of all or part of this drawing is strictly forbidden, unless specifically requested or approved by the originator.

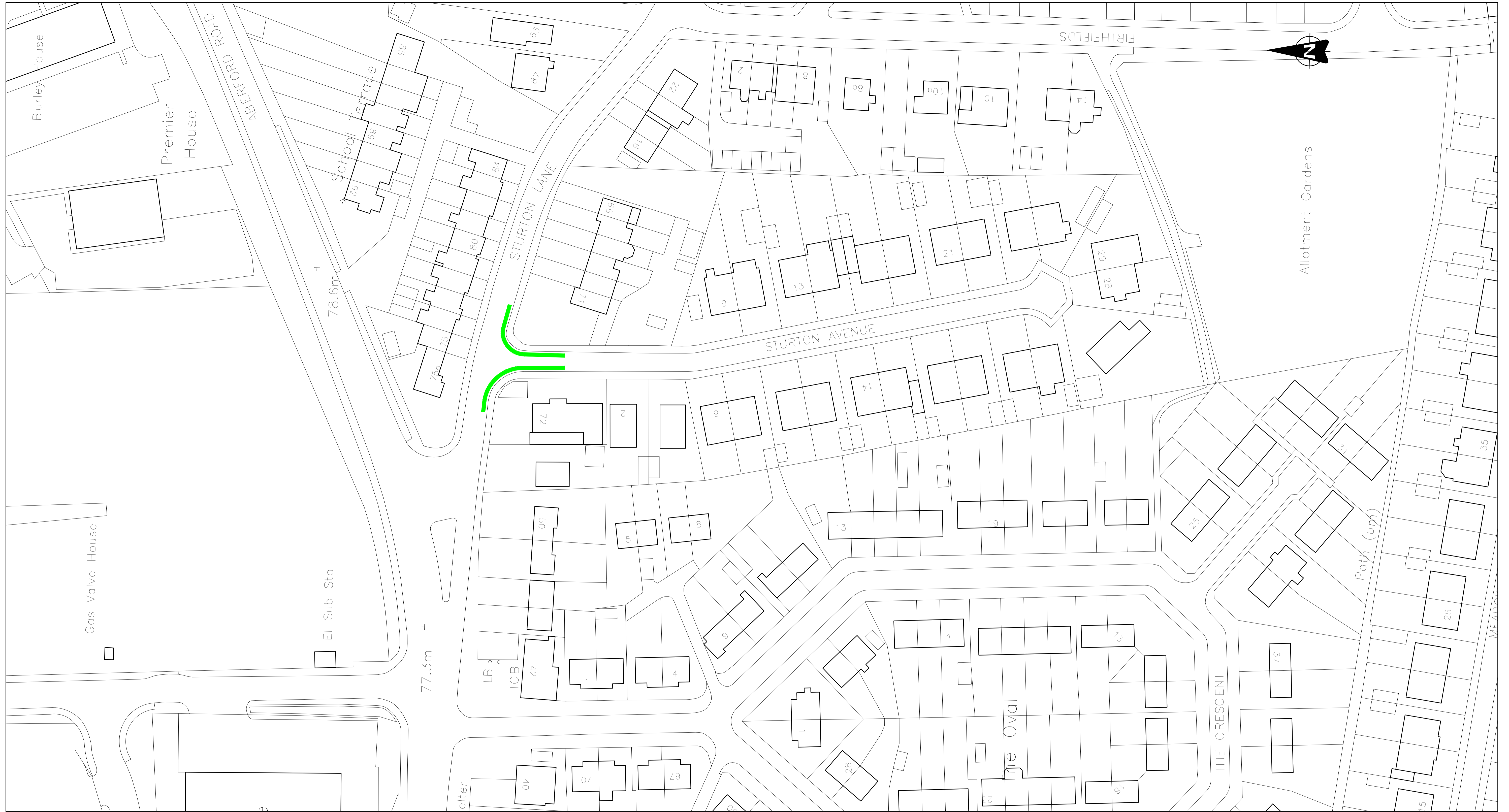
**WASTE COLLECTION ACCESS ISSUES
EXPERIMENTAL TRAFFIC REGULATION ORDER
FARNLEY & WORTLEY WARD**

AMENDMENTS	DRAWN	CHECK	DATE	DRAWN BY	SCALE
FIRST APPROVED	NAB			INITIALS NAB	DATE 6/20
				AutoCAD BY	
				INITIALS NAB	DATE 6/20
				CHECKED BY	
				INITIALS	DATE

SCALE	ORIGINAL SHEET SIZE
1:500	A1

Leeds
CITY COUNCIL
HIGHWAYS AND TRANSPORTATION

TM/00/633/01/05	
INFORMATION	
DRAFT	
STATUS:	DATE: June 2020



Sturton Lane/Sturton Avenue

KEY

Proposed No Waiting At Any Time restrictions (Double Yellow Lines), to Diag No. 1018.1

Copyright © 2020 Leeds City Council. All rights reserved.
This drawing is the property of Leeds City Council. It must only be used for the purpose for which it was originally supplied. It must not be copied, published or transmitted by any means to any third party, without the express permission of the originator. Modification or manipulation of all or part of this drawing is strictly forbidden, unless specifically requested or approved by the originator.

**WASTE COLLECTION ACCESS ISSUES
EXPERIMENTAL TRAFFIC REGULATION ORDER
GARFORTH & SWILLINGTON WARD**

AMENDMENTS	DRAWN	CHECK	DATE	DRAWN BY	SCALE
FIRST APPROVED	NAB			INITIALS DATE NAB 6/20	1:500
				AutoCAD BY INITIALS DATE NAB 6/20	
				CHECKED BY INITIALS DATE	ORIGINAL SHEET SIZE A1



HIGHWAYS AND TRANSPORTATION

TM/00/633/01/06

INFORMATION

DRAFT

STATUS:

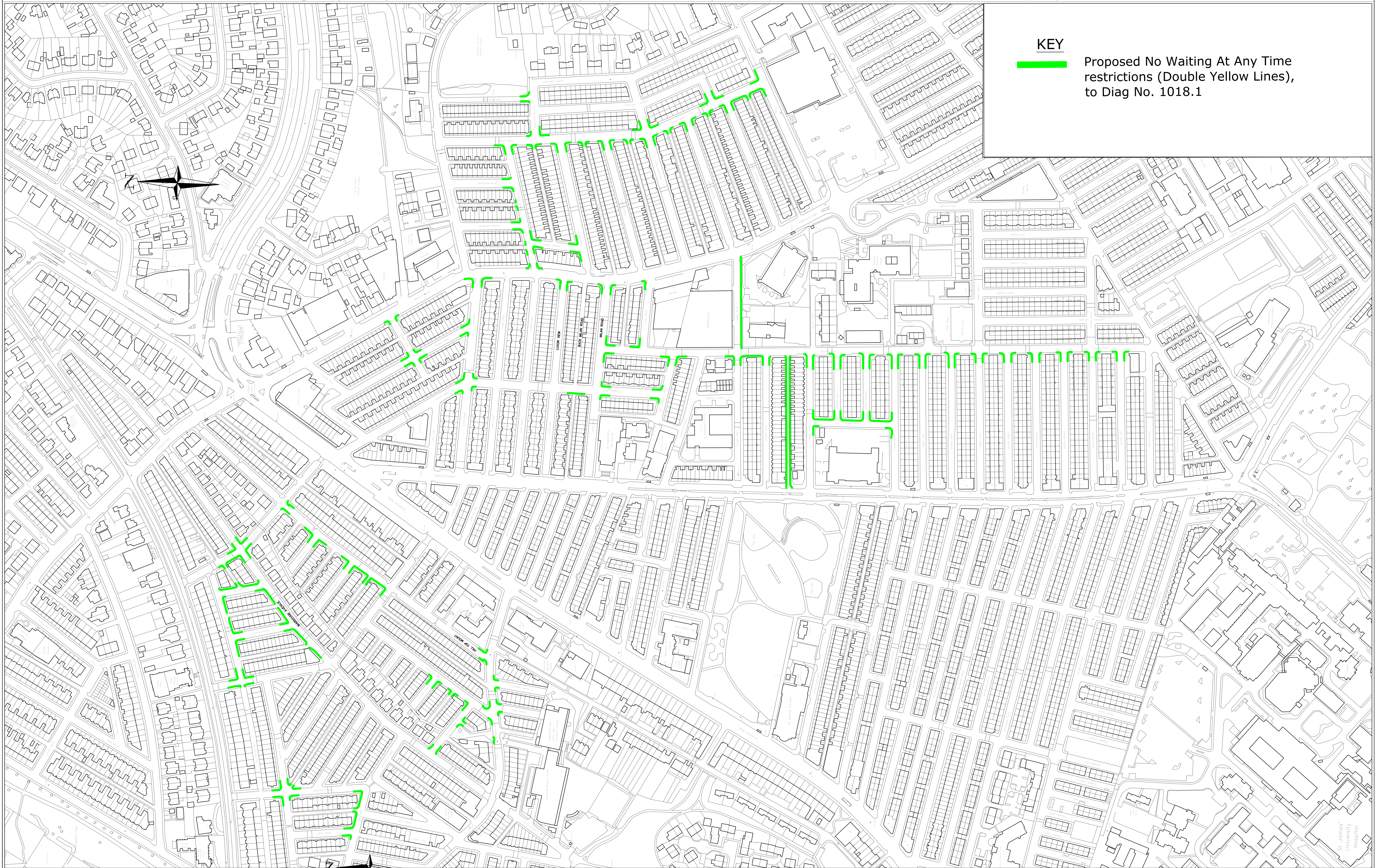
DATE:

June 2020

KEY



Proposed No Waiting At Any Time restrictions (Double Yellow Lines), to Diag No. 1018.1



This drawing is the property of Leeds City Council. It must only be used for the purpose for which it was originally supplied. It must not be copied, published or transmitted by any means to any third party, without the express permission of the originator. Modification or manipulation of all or part of this drawing is strictly forbidden, unless specifically requested or approved by the originator.

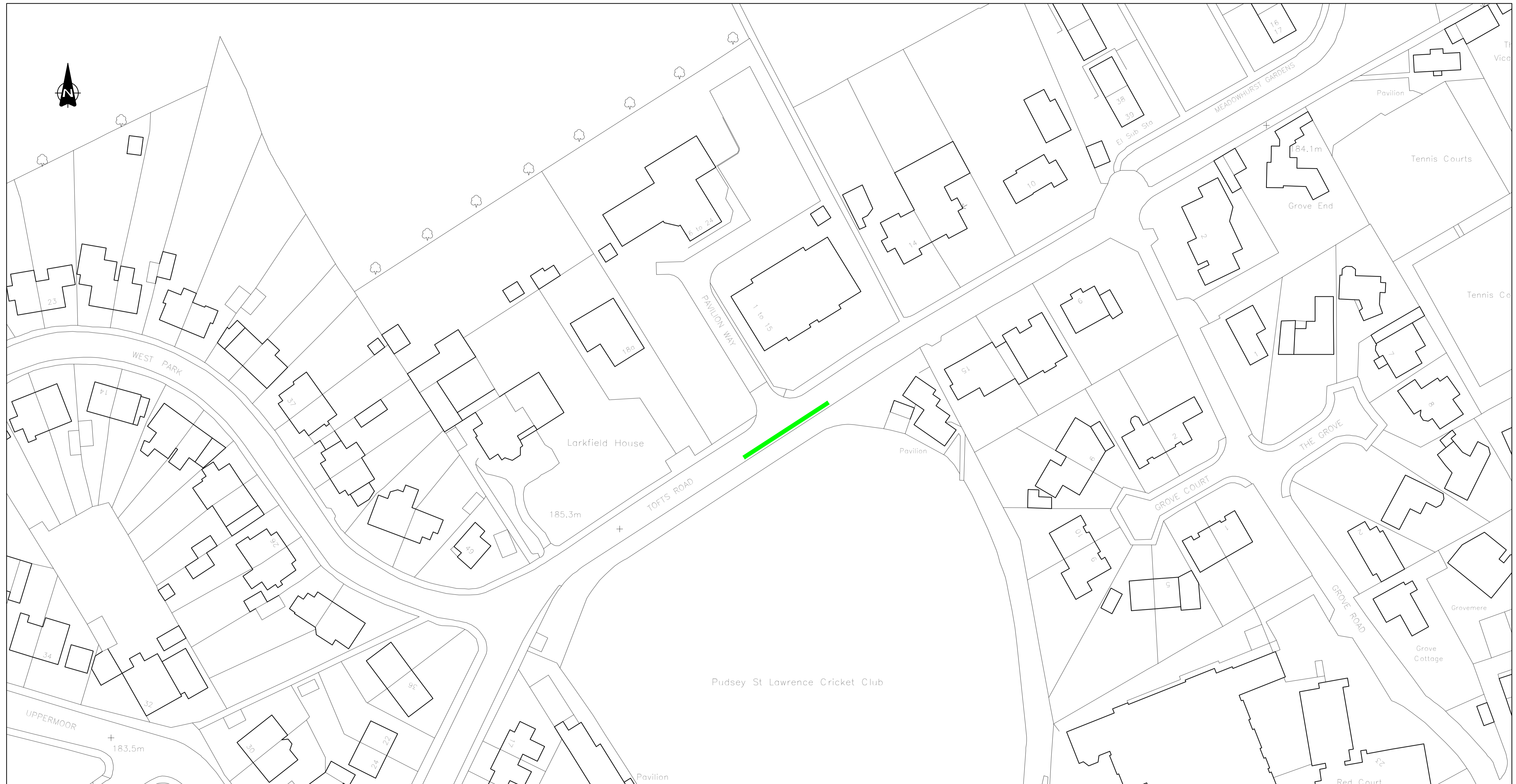
**WASTE COLLECTION ACCESS ISSUES
EXPERIMENTAL TRAFFIC REGULATION ORDER
GIPTON & HAREHILLS WARD**

AMENDMENTS		DRAWN	CHECK	DATE	DRAWN BY		SCALE
FIRST APPROVED		MAB			INITIALS	DATE	N.T.S
					M.D.	12/19	
					AutoCAD BY		
					INITIALS	DATE	
					M.D.	12/19	- HIGHWAYS AND TRANSPORTATION
					CHECKED BY		
					INITIALS	DATE	REGIONAL SHEET SIZE
					MAB	01/20	A0

TM/00/633/01/07	
INFORMATION	
STATUS	
DATE	December 2019

St James' University Hospital

Tofts Road/Pavillion Way



KEY



Proposed No Waiting At Any Time restrictions (Double Yellow Lines), to Diag No. 1018.1

Copyright © 2020 Leeds City Council. All rights reserved. This drawing is the property of Leeds City Council. It must only be used for the purpose for which it was originally supplied. It must not be copied, published or transmitted by any means to any third party, without the express permission of the originator. Modification or manipulation of all or part of this drawing is strictly forbidden, unless specifically requested or approved by the originator.

WASTE COLLECTION ACCESS ISSUES EXPERIMENTAL TRAFFIC REGULATION ORDER PUDSEY WARD

AMENDMENTS	DRAWN	CHECK	DATE	DRAWN BY		SCALE
FIRST APPROVED	NAB			INITIALS	DATE	1:500
				NAB	6/20	
				AutoCAD BY		
				INITIALS	DATE	
				NAB	6/20	ORIGINAL SHEET SIZE A1
				CHECKED BY		
				INITIALS	DATE	



HIGHWAYS AND TRANSPORTATION

TM/00/633/01/11

INFORMATION

DRAFT

STATUS:

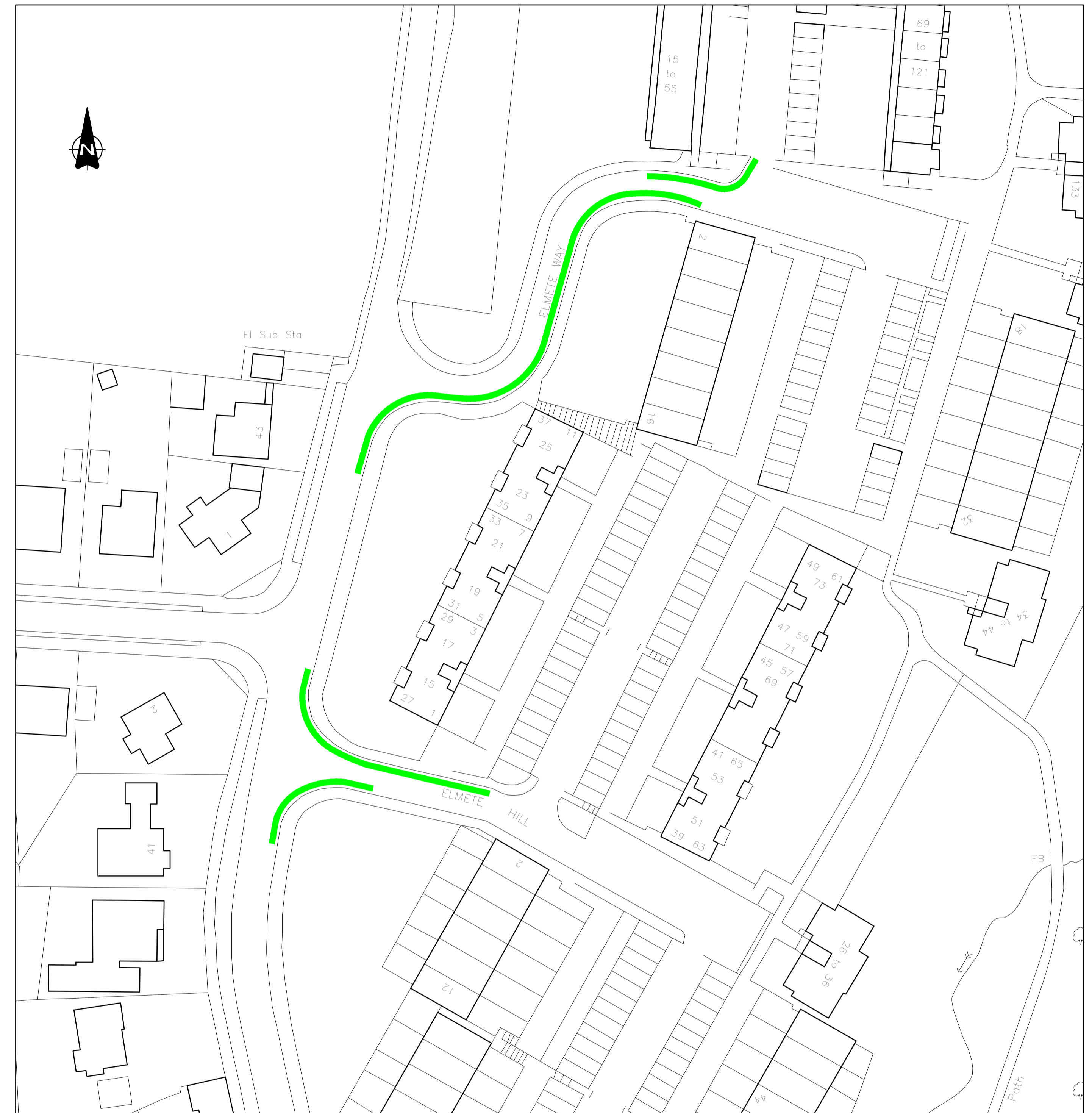
DATE:

June 2020

Devonshire Avenue/Devonshire Grange



Asckett Hill/Elmete Hill/Way





KEY



Proposed No Waiting At Any Time restrictions (Double Yellow Lines), to Diag No. 1018.1

Copyright © 2020 Leeds City Council
 All rights reserved.
 This drawing is the property of Leeds City Council. It must only be used for the purpose for which it was originally supplied. It must not be copied, published or transmitted by any means to any third party, without the express permission of the originator. Modification or manipulation of all or part of this drawing is strictly forbidden, unless specifically requested or approved by the originator.

**WASTE COLLECTION ACCESS ISSUES
 EXPERIMENTAL TRAFFIC REGULATION ORDER
 WEETWOOD WARD - MEANWOOD AREA**

AMENDMENTS	DRAWN	CHECK	DATE
FIRST APPROVED	NAB		

DRAWN BY	DATE
INITIALS	6/20
NAB	

CHECKED BY	DATE
INITIALS	6/20
NAB	

SCALE
1:1000

ORIGINAL SHEET SIZE
A1



HIGHWAYS AND TRANSPORTATION

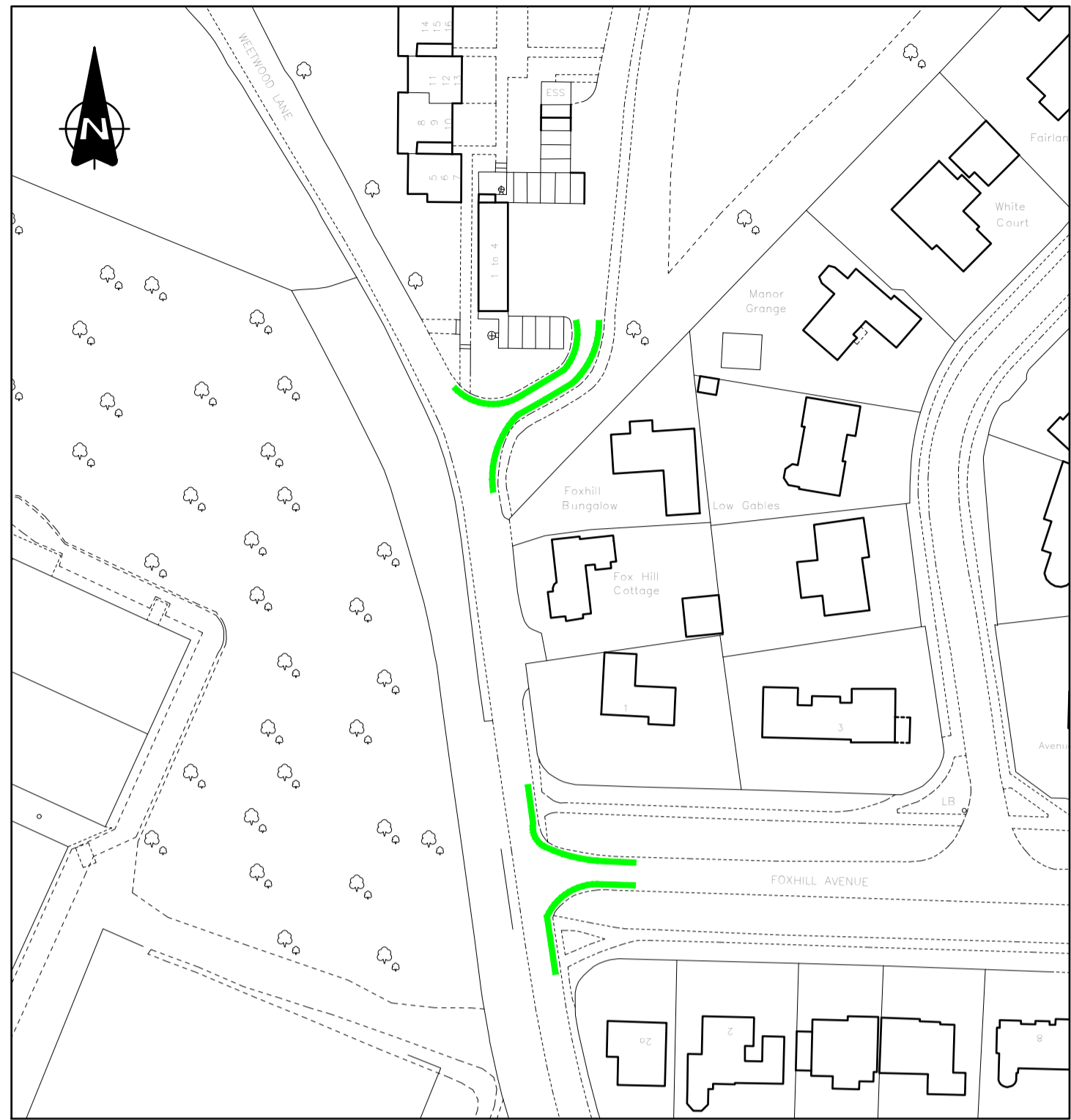
TM/00/633/01/13

INFORMATION

DRAFT

June 2020

STATUS:
DATE:



Weetwood Lane/Foxhill Avenue/Court



Hollins Lane/Glebe Terrace



Weetwood Lane/Court/Walk



Drummond Avenue/Churchwood Road/Mount

KEY



Proposed No Waiting At Any Time restrictions (Double Yellow Lines), to Diag No. 1018.1

Copyright © 2020 Leeds City Council. All rights reserved. This drawing is the property of Leeds City Council. It must only be used for the purpose for which it was originally supplied. It must not be copied, published or transmitted by any means to any third party, without the express permission of the originator. Modification or manipulation of all or part of this drawing is strictly forbidden, unless specifically requested or approved by the originator.

**WASTE COLLECTION ACCESS ISSUES
EXPERIMENTAL TRAFFIC REGULATION ORDER
WEETWOOD WARD - WEETWOOD AREA**

AMENDMENTS	DRAWN	CHECK	DATE	DRAWN BY	SCALE
FIRST APPROVED	NAB			INITIALS NAB	1:1000
				DATE 6/20	
				AutoCAD BY NAB	
				DATE 6/20	
				CHECKED BY	
				INITIALS	
				DATE	
					ORIGINAL SHEET SIZE A1



HIGHWAYS AND TRANSPORTATION

TM/00/633/01/14

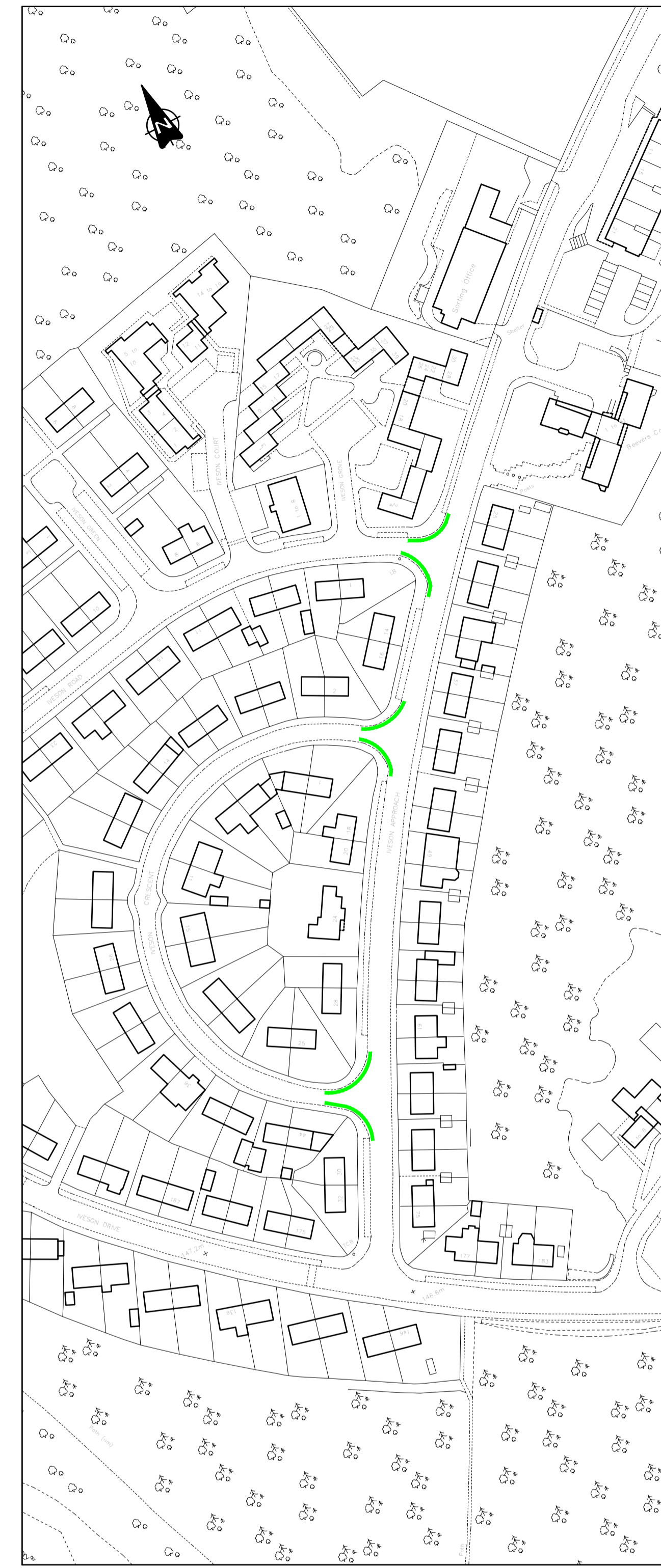
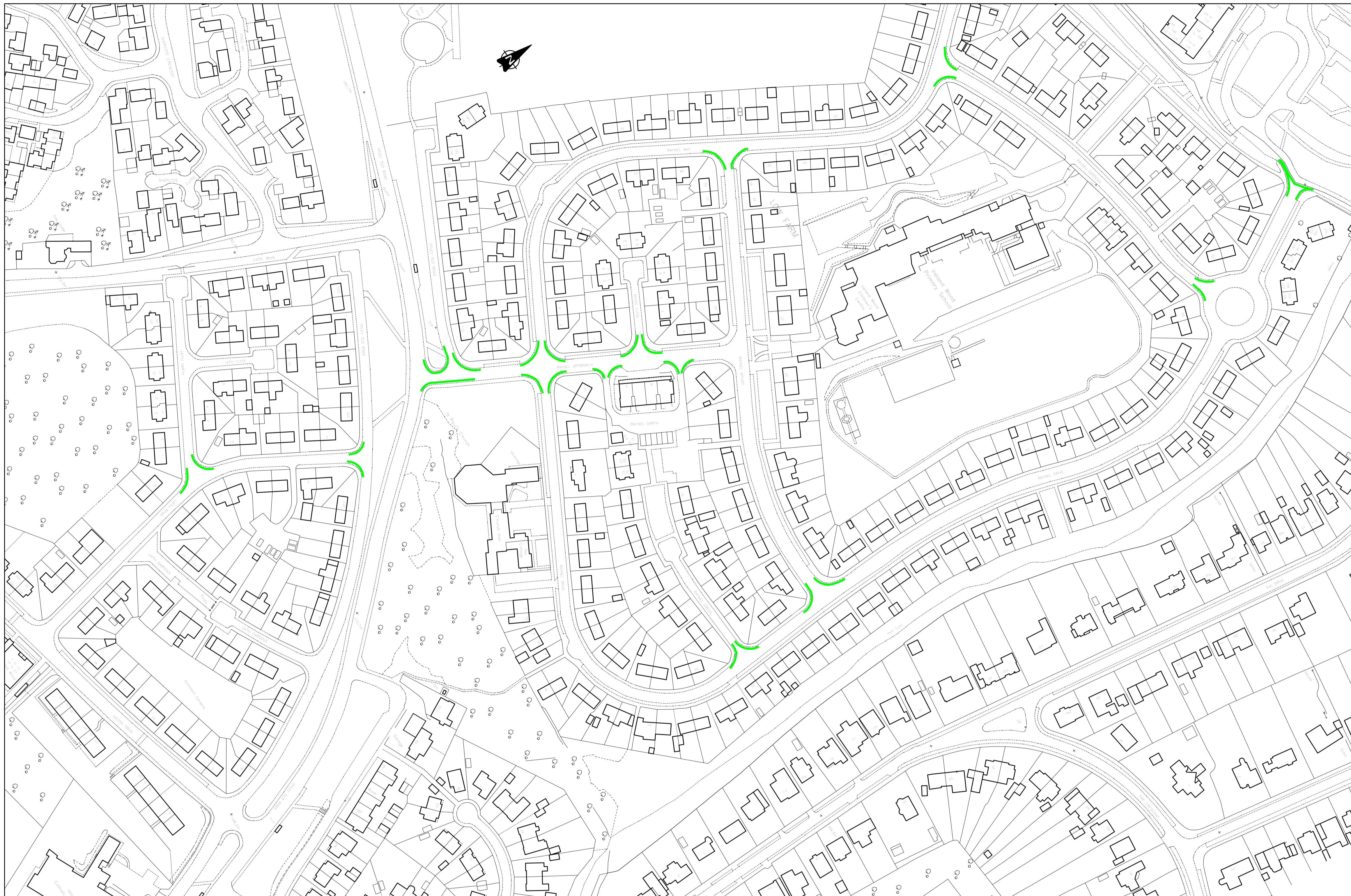
INFORMATION

DRAFT

STATUS:

DATE:

June 2020



KEY



Proposed No Waiting At Any Time restrictions (Double Yellow Lines), to Diag No. 1018.1

Copyright © 2020 Leeds City Council
 All rights reserved.
 This drawing is the property of Leeds City Council. It must only be used for the purpose for which it was originally supplied. It must not be copied, published or transmitted by any means to any third party, without the express permission of the originator. Modification or manipulation of all or part of this drawing is strictly forbidden, unless specifically requested or approved by the originator.

**WASTE COLLECTION ACCESS ISSUES
 EXPERIMENTAL TRAFFIC REGULATION ORDER
 WEETWOOD WARD - COOKRIDGE AREA**

AMENDMENTS	DRAWN	CHECK	DATE	DRAWN BY	SCALE
FIRST APPROVED	NAB			INITIALS DATE NAB 6/20	1:1250
				AutoCAD BY NAB 6/20	
				CHECKED BY INITIALS DATE	ORIGINAL SHEET SIZE
					A1



HIGHWAYS AND TRANSPORTATION

TM/00/633/01/15

INFORMATION

DRAFT

STATUS:

DATE:

June 2020